





CPS 10453/1 - Map



Legend

-  CPS areas applied to clear
-  Land Tenure (LGATE_226) - SLIP
-  Local Government Authorities

- ### Roads
-  Minor



Projection: GDA 2020

1:1,000



GOVERNMENT OF
WESTERN AUSTRALIA